



COMMISSION SCOLAIRE SIB-WILFRID-LAURIER
SIB-WILFRID-LAURIER

Consultation New School in Saint-Lin-Laurentides

Complimentary Information for Franklin Hill Elementary School



- Distance from different sectors to new school in Saint-Lin-Laurentides or to an existing one
- Travelling time
- Number of bus transfers
- Natural geographical boundaries
- Division by cities

Guiding principles

- Provide the best educational services possible to students.
- Ensure quality of opportunity for success to all students and equity of services to meet their needs.
- Ensure that the allocation of human, financial and material resources among schools is equitable.
- Ensure the optimal use of schools to offer quality student services.

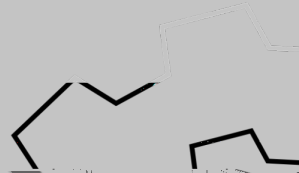
Important note:

Advantages


Total students affected: 94*

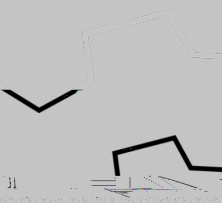

High School

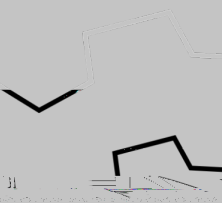

-

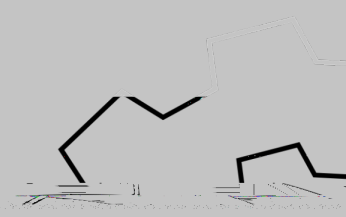





















DF


Annex A

. A

,

.





| Bassin | Nom | Limite | | | |
|--------|--------------------------|--------|------|------|------|
| BAS473 | St-Sulpice pour FHES | Oui | | | |
| | Saint-Sulpice | | | | |
| | Blais Rue | 136 | 172 | 141 | 153 |
| | Boucher Terrasse | 242 | 246 | 241 | 251 |
| | Chaussé Rue | 120 | 120 | 105 | 113 |
| | Chevalier Rue | 1784 | 1788 | 0 | 0 |
| | Cormier Rue | 136 | 146 | 131 | 147 |
| | de la Petite-Côte Chemin | 0 | 0 | 0 | 0 |
| | de l'Aqueduc Rue | 72 | 80 | 75 | 91 |
| | de Saint-Sulpice Montée | 2 | 402 | 3 | 145 |
| | des Étangs Rue | 1416 | 1500 | 1425 | 1487 |
| | des Loisirs Rue | 0 | 0 | 0 | 0 |
| | des Sulpiciens Boulevard | 212 | 248 | 215 | 271 |
| | du Bord-de-l'Eau Chemin | 730 | 1002 | 727 | 1001 |
| | Émile Rue | 118 | 194 | 121 | 185 |
| | Forest Rue | 112 | 178 | 97 | 179 |
| | Fortin Rue | 64 | 96 | 61 | -- |
| | Gariépy Rue | 246 | 278 | 253 | . |
| | Gauthier Rue | 136 | 162 | 139 | 153 |
| | Giard Rue | 232 | 262 | 217 | 277 |
| | Giguère Rue | 1082 | 1134 | 1089 | 1141 |
| | Giroux Rue | 214 | 244 | 229 | 257 |
| | Gouin Rue | 246 | 258 | 247 | 269 |
| | Goulet Rue | 206 | 250 | 203 | 229 |
| | Gour Rue | 250 | 296 | 271 | 287 |
| | Hétu Rue | 110 | 140 | 11 | |
| | Île Ronde Rue | 2 | 2 | | |
| | Landreville Rue | 110 | 194 | 105 | 199 |

| Bassin | Nom | Limite |
|--------|--|--------|
| BAS475 | Lavaltrie (south of St-Antoine) for FHES | Oui |

Impression des bassins

Ō UÓWÚ I ĒĒĤĪ ĒĒH
ÚŌĒÓPŌ

ÚáÁř ħāā/šāā!ā!Ū&@[[|Ō| šāā
Q]|^•ā }Ā^•Āā•ā•
Šā cĀ^•Āā•ā•

Úā^ F
GEGĒĒĒĒĒĒĒĒĒĒĒ
GEGĒĒĒĒĒĒĒĒĒĒĒ

Ōā•ā P[{

Šā āNÁ

ŌŪĪĪĪ T āē & ~ & @ Ōāē ŌĪ + ĪĀPŌŪ

U" ā

T āē & ~ & @

ē

| | | | |
|-----|-----|------|-----|
| € | € | € | € |
| JII | HĪĒ | JIIH | JĪF |
| ĪĪG | ĪĒĒ | ĪĪJ | |

Ō^āē āĪ ē . .

